

January 19, 2018

Mr. John E. Burke
Lower Colorado Regional Water Planning Group Chair
John Burke & Associates
17310 Hill Lakes Ct.
Cypress, TX 77429

Dear Mr. Burke:

Texas Water Code, Section 36.1084, Subsection (b) states that the Texas Water Development Board's (TWDB) Executive Administrator shall provide each groundwater conservation district and regional water planning group located wholly or partly in the groundwater management area with the modeled available groundwater in the management area based upon the desired future conditions adopted by the districts. This letter and the attached report (GAM Run 17-029 MAG) are in response to this directive.

District representatives in Groundwater Management Area 8 adopted desired future conditions for the Trinity, Woodbine, Edwards (Balcones Fault Zone), Marble Falls, Ellenburger-San Saba, and Hickory aquifers on January 31, 2017. The TWDB received the desired future condition explanatory report and related material from the Groundwater Management Area 8 designated representative, Mr. Drew Satterwhite, on March 1, 2017.

Texas Water Code, Section 36.001, Subsection (25) defines modeled available groundwater as "the amount of water that the executive administrator determines may be produced on an average annual basis to achieve a desired future condition established under Section 36.108." We report modeled available groundwater estimates by aquifer, groundwater conservation district, county, regional water planning area, and river basin for use by groundwater conservation districts and for use in the regional water planning process.

I encourage open communication and coordination between groundwater conservation districts, regional water planning groups, and the TWDB to ensure that the modeled available groundwater reported in regional water plans and groundwater management plans are not in conflict. The estimates of modeled available groundwater are the pumping volumes that would have to occur to achieve the desired future conditions using the best available scientific tools. However, these estimates are based on assumptions of the magnitude and distribution of projected pumping in the aquifer. It is, therefore, important for groundwater conservation districts to monitor whether their management of pumping

Our Mission : **Board Members**

To provide leadership, information, education, and support for planning, financial assistance, and outreach for the conservation and responsible development of water for Texas

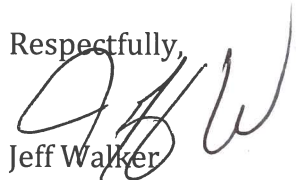
Kathleen Jackson, Board Member | Peter Lake, Board Member

Jeff Walker, Executive Administrator

is achieving their desired future conditions. I encourage districts to continue to work with us to better define modeled available groundwater as additional information may help better assess responses of the aquifer to pumping and the distribution of pumping now and in the future.

Please contact Mr. Larry French of our Groundwater staff at 512-463-5067 or larry.french@twdb.texas.gov if you have any questions or need any further information.

Respectfully,



Jeff Walker
Executive Administrator

Attachment: GAM Run 17-029 MAG

c w/att.: Curtis Campbell, Red River Authority of Texas
J. Kevin Ward, Trinity River Authority
Trey Buzbee, Brazos River Authority
David Wheelock, Lower Colorado River Authority
Kerry Maroney, Biggs & Mathews
Amy Kaarlela, Freese & Nichols, Inc.
David Dunn, HDR, Inc.
Jaime Burke, AECOM, Inc.
L'Oreal Stepney, Deputy Director, Office of Water, Texas Commission on Environmental Quality
Kim Wilson, Texas Commission on Environmental Quality
Kelly Mills, Texas Commission on Environmental Quality
Abiy Berehe, Texas Commission on Environmental Quality
Sam Marie Hermitte, Interim Deputy Executive Administrator, Water Science and Conservation
Larry French, Groundwater Division
Temple McKinnon, Water Use, Projections, & Planning
Sarah Backhouse, Water Use, Projections, & Planning
Sabrina Anderson, Water Use, Projections, & Planning

January 19, 2018

Mr. Randy McGuire
Manager
Saratoga Underground Water Conservation District
P.O. Box 231
Lampasas, TX 76550

Dear Mr. McGuire:

Texas Water Code, Section 36.1084, Subsection (b) states that the Texas Water Development Board's (TWDB) Executive Administrator shall provide each groundwater conservation district and regional water planning group located wholly or partly in the groundwater management area with the modeled available groundwater in the management area based upon the desired future conditions adopted by the districts. This letter and the attached report (GAM Run 17-029 MAG) are in response to this directive.

District representatives in Groundwater Management Area 8 adopted desired future conditions for the Trinity, Woodbine, Edwards (Balcones Fault Zone), Marble Falls, Ellenburger-San Saba, and Hickory aquifers on January 31, 2017. The TWDB received the desired future condition explanatory report and related material from the Groundwater Management Area 8 designated representative, Mr. Drew Satterwhite, on March 1, 2017.

Texas Water Code, Section 36.001, Subsection (25) defines modeled available groundwater as "the amount of water that the executive administrator determines may be produced on an average annual basis to achieve a desired future condition established under Section 36.108." We report modeled available groundwater estimates by aquifer, groundwater conservation district, county, regional water planning area, and river basin for use by groundwater conservation districts and for use in the regional water planning process.

I encourage open communication and coordination between groundwater conservation districts, regional water planning groups, and the TWDB to ensure that the modeled available groundwater reported in regional water plans and groundwater management plans are not in conflict. The estimates of modeled available groundwater are the pumping volumes that would have to occur to achieve the desired future conditions using the best available scientific tools. However, these estimates are based on assumptions of the magnitude and distribution of projected pumping in the aquifer. It is, therefore, important for groundwater conservation districts to monitor whether their management of pumping

Our Mission

To provide leadership, information, education, and support for planning, financial assistance, and outreach for the conservation and responsible development of water for Texas

Board Members

Kathleen Jackson, Board Member | Peter Lake, Board Member

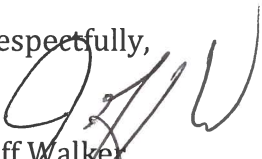
Jeff Walker, Executive Administrator

Randy McGuire, Manager
January 19, 2018
Page 2

is achieving their desired future conditions. I encourage districts to continue to work with us to better define modeled available groundwater as additional information may help better assess responses of the aquifer to pumping and the distribution of pumping now and in the future.

Please contact Mr. Larry French of our Groundwater staff at 512-463-5067 or larry.french@twddb.texas.gov if you have any questions or need any further information.

Respectfully,



Jeff Walker
Executive Administrator

Attachment: GAM Run 17-029 MAG

c w/att.: Curtis Campbell, Red River Authority of Texas
J. Kevin Ward, Trinity River Authority
Trey Buzbee, Brazos River Authority
David Wheelock, Lower Colorado River Authority
Kerry Maroney, Biggs & Mathews
Amy Kaarlela, Freese & Nichols, Inc.
David Dunn, HDR, Inc.
Jaime Burke, AECOM, Inc.
L'Oreal Stepney, Deputy Director, Office of Water, Texas Commission on Environmental Quality
Kim Wilson, Texas Commission on Environmental Quality
Kelly Mills, Texas Commission on Environmental Quality
Abiy Berehe, Texas Commission on Environmental Quality
Sam Marie Hermitte, Interim Deputy Executive Administrator, Water Science and Conservation
Larry French, Groundwater Division
Temple McKinnon, Water Use, Projections, & Planning
Sarah Backhouse, Water Use, Projections, & Planning
Sabrina Anderson, Water Use, Projections, & Planning

Scooter Radcliffe, Manager

January 19, 2018

Page 2

is achieving their desired future conditions. I encourage districts to continue to work with us to better define modeled available groundwater as additional information may help better assess responses of the aquifer to pumping and the distribution of pumping now and in the future.

Please contact Mr. Larry French of our Groundwater staff at 512-463-5067 or larry.french@twdb.texas.gov if you have any questions or need any further information.

Respectfully,



Jeff Walker

Executive Administrator

Attachment: GAM Run 17-029 MAG

c w/att.: Curtis Campbell, Red River Authority of Texas
J. Kevin Ward, Trinity River Authority
Trey Buzbee, Brazos River Authority
David Wheelock, Lower Colorado River Authority
Kerry Maroney, Biggs & Mathews
Amy Kaarlela, Freese & Nichols, Inc.
David Dunn, HDR, Inc.
Jaime Burke, AECOM, Inc.
L'Oreal Stepney, Deputy Director, Office of Water, Texas Commission on Environmental Quality
Kim Wilson, Texas Commission on Environmental Quality
Kelly Mills, Texas Commission on Environmental Quality
Abiy Berehe, Texas Commission on Environmental Quality
Sam Marie Hermitte, Interim Deputy Executive Administrator, Water Science and Conservation
Larry French, Groundwater Division
Temple McKinnon, Water Use, Projections, & Planning
Sarah Backhouse, Water Use, Projections, & Planning
Sabrina Anderson, Water Use, Projections, & Planning

January 19, 2018

Mr. Doug Shaw
General Manager
Upper Trinity Groundwater Conservation District
P.O. Box 1749
Springtown, TX 76082

Dear Mr. Shaw:



Texas Water Code, Section 36.1084, Subsection (b) states that the Texas Water Development Board's (TWDB) Executive Administrator shall provide each groundwater conservation district and regional water planning group located wholly or partly in the groundwater management area with the modeled available groundwater in the management area based upon the desired future conditions adopted by the districts. This letter and the attached report (GAM Run 17-029 MAG) are in response to this directive.

District representatives in Groundwater Management Area 8 adopted desired future conditions for the Trinity, Woodbine, Edwards (Balcones Fault Zone), Marble Falls, Ellenburger-San Saba, and Hickory aquifers on January 31, 2017. The TWDB received the desired future condition explanatory report and related material from the Groundwater Management Area 8 designated representative, Mr. Drew Satterwhite, on March 1, 2017.

Texas Water Code, Section 36.001, Subsection (25) defines modeled available groundwater as "the amount of water that the executive administrator determines may be produced on an average annual basis to achieve a desired future condition established under Section 36.108." We report modeled available groundwater estimates by aquifer, groundwater conservation district, county, regional water planning area, and river basin for use by groundwater conservation districts and for use in the regional water planning process.

I encourage open communication and coordination between groundwater conservation districts, regional water planning groups, and the TWDB to ensure that the modeled available groundwater reported in regional water plans and groundwater management plans are not in conflict. The estimates of modeled available groundwater are the pumping volumes that would have to occur to achieve the desired future conditions using the best available scientific tools. However, these estimates are based on assumptions of the magnitude and distribution of projected pumping in the aquifer. It is, therefore, important for groundwater conservation districts to monitor whether their management of pumping

Our Mission

To provide leadership, information, education, and support for planning, financial assistance, and outreach for the conservation and responsible development of water for Texas

Board Members

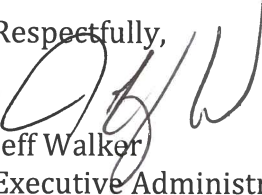
Kathleen Jackson, Board Member | Peter Lake, Board Member

Jeff Walker, Executive Administrator

is achieving their desired future conditions. I encourage districts to continue to work with us to better define modeled available groundwater as additional information may help better assess responses of the aquifer to pumping and the distribution of pumping now and in the future.

Please contact Mr. Larry French of our Groundwater staff at 512-463-5067 or larry.french@twdb.texas.gov if you have any questions or need any further information.

Respectfully,



Jeff Walker
Executive Administrator

Attachment: GAM Run 17-029 MAG

c w/att.: Curtis Campbell, Red River Authority of Texas
J. Kevin Ward, Trinity River Authority
Trey Buzbee, Brazos River Authority
David Wheelock, Lower Colorado River Authority
Kerry Maroney, Biggs & Mathews
Amy Kaarlela, Freese & Nichols, Inc.
David Dunn, HDR, Inc.
Jaime Burke, AECOM, Inc.
L'Oreal Stepney, Deputy Director, Office of Water, Texas Commission on Environmental Quality
Kim Wilson, Texas Commission on Environmental Quality
Kelly Mills, Texas Commission on Environmental Quality
Abiy Berehe, Texas Commission on Environmental Quality
Sam Marie Hermitte, Interim Deputy Executive Administrator, Water Science and Conservation
Larry French, Groundwater Division
Temple McKinnon, Water Use, Projections, & Planning
Sarah Backhouse, Water Use, Projections, & Planning
Sabrina Anderson, Water Use, Projections, & Planning

January 19, 2018

Mr. Russell Schreiber
Region B Regional Water Planning Group Chair
c/o City of Wichita Falls
P.O. Box 1431
Wichita Falls, TX 76307

Dear Mr. Schreiber:

Texas Water Code, Section 36.1084, Subsection (b) states that the Texas Water Development Board's (TWDB) Executive Administrator shall provide each groundwater conservation district and regional water planning group located wholly or partly in the groundwater management area with the modeled available groundwater in the management area based upon the desired future conditions adopted by the districts. This letter and the attached report (GAM Run 17-029 MAG) are in response to this directive.

District representatives in Groundwater Management Area 8 adopted desired future conditions for the Trinity, Woodbine, Edwards (Balcones Fault Zone), Marble Falls, Ellenburger-San Saba, and Hickory aquifers on January 31, 2017. The TWDB received the desired future condition explanatory report and related material from the Groundwater Management Area 8 designated representative, Mr. Drew Satterwhite, on March 1, 2017.

Texas Water Code, Section 36.001, Subsection (25) defines modeled available groundwater as "the amount of water that the executive administrator determines may be produced on an average annual basis to achieve a desired future condition established under Section 36.108." We report modeled available groundwater estimates by aquifer, groundwater conservation district, county, regional water planning area, and river basin for use by groundwater conservation districts and for use in the regional water planning process.

I encourage open communication and coordination between groundwater conservation districts, regional water planning groups, and the TWDB to ensure that the modeled available groundwater reported in regional water plans and groundwater management plans are not in conflict. The estimates of modeled available groundwater are the pumping volumes that would have to occur to achieve the desired future conditions using the best available scientific tools. However, these estimates are based on assumptions of the magnitude and distribution of projected pumping in the aquifer. It is, therefore, important for groundwater conservation districts to monitor whether their management of pumping

Our Mission

To provide leadership, information, education, and support for planning, financial assistance, and outreach for the conservation and responsible development of water for Texas

Board Members

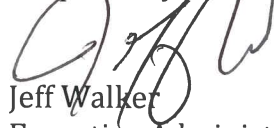
Kathleen Jackson, Board Member | Peter Lake, Board Member

Jeff Walker, Executive Administrator

is achieving their desired future conditions. I encourage districts to continue to work with us to better define modeled available groundwater as additional information may help better assess responses of the aquifer to pumping and the distribution of pumping now and in the future.

Please contact Mr. Larry French of our Groundwater staff at 512-463-5067 or larry.french@twdb.texas.gov if you have any questions or need any further information.

Respectfully,



Jeff Walker
Executive Administrator

Attachment: GAM Run 17-029 MAG

c w/att.: Curtis Campbell, Red River Authority of Texas
J. Kevin Ward, Trinity River Authority
Trey Buzbee, Brazos River Authority
David Wheelock, Lower Colorado River Authority
Kerry Maroney, Biggs & Mathews
Amy Kaarlela, Freese & Nichols, Inc.
David Dunn, HDR, Inc.
Jaime Burke, AECOM, Inc.
L'Oreal Stepney, Deputy Director, Office of Water, Texas Commission on Environmental Quality
Kim Wilson, Texas Commission on Environmental Quality
Kelly Mills, Texas Commission on Environmental Quality
Abiy Berehe, Texas Commission on Environmental Quality
Sam Marie Hermitte, Interim Deputy Executive Administrator, Water Science and Conservation
Larry French, Groundwater Division
Temple McKinnon, Water Use, Projections, & Planning
Sarah Backhouse, Water Use, Projections, & Planning
Sabrina Anderson, Water Use, Projections, & Planning

January 19, 2018

Ms. Jo Puckett
Region C Regional Water Planning Group Chair
c/o City of Dallas Water Utilities
1500 Marilla St., Rm. 4AN
Dallas, TX 75201

Dear Ms. Puckett:



Texas Water Code, Section 36.1084, Subsection (b) states that the Texas Water Development Board's (TWDB) Executive Administrator shall provide each groundwater conservation district and regional water planning group located wholly or partly in the groundwater management area with the modeled available groundwater in the management area based upon the desired future conditions adopted by the districts. This letter and the attached report (GAM Run 17-029 MAG) are in response to this directive.

District representatives in Groundwater Management Area 8 adopted desired future conditions for the Trinity, Woodbine, Edwards (Balcones Fault Zone), Marble Falls, Ellenburger-San Saba, and Hickory aquifers on January 31, 2017. The TWDB received the desired future condition explanatory report and related material from the Groundwater Management Area 8 designated representative, Mr. Drew Satterwhite, on March 1, 2017.

Texas Water Code, Section 36.001, Subsection (25) defines modeled available groundwater as "the amount of water that the executive administrator determines may be produced on an average annual basis to achieve a desired future condition established under Section 36.108." We report modeled available groundwater estimates by aquifer, groundwater conservation district, county, regional water planning area, and river basin for use by groundwater conservation districts and for use in the regional water planning process.

I encourage open communication and coordination between groundwater conservation districts, regional water planning groups, and the TWDB to ensure that the modeled available groundwater reported in regional water plans and groundwater management plans are not in conflict. The estimates of modeled available groundwater are the pumping volumes that would have to occur to achieve the desired future conditions using the best available scientific tools. However, these estimates are based on assumptions of the magnitude and distribution of projected pumping in the aquifer. It is, therefore, important for groundwater conservation districts to monitor whether their management of pumping

Our Mission

To provide leadership, information, education, and support for planning, financial assistance, and outreach for the conservation and responsible development of water for Texas

Board Members

Kathleen Jackson, Board Member | Peter Lake, Board Member

Jeff Walker, Executive Administrator

is achieving their desired future conditions. I encourage districts to continue to work with us to better define modeled available groundwater as additional information may help better assess responses of the aquifer to pumping and the distribution of pumping now and in the future.

Please contact Mr. Larry French of our Groundwater staff at 512-463-5067 or larry.french@twdb.texas.gov if you have any questions or need any further information.

Respectfully,



Jeff Walker
Executive Administrator

Attachment: GAM Run 17-029 MAG

c w/att.: Curtis Campbell, Red River Authority of Texas
J. Kevin Ward, Trinity River Authority
Trey Buzbee, Brazos River Authority
David Wheelock, Lower Colorado River Authority
Kerry Maroney, Biggs & Mathews
Amy Kaarlela, Freese & Nichols, Inc.
David Dunn, HDR, Inc.
Jaime Burke, AECOM, Inc.
L'Oreal Stepney, Deputy Director, Office of Water, Texas Commission on Environmental Quality
Kim Wilson, Texas Commission on Environmental Quality
Kelly Mills, Texas Commission on Environmental Quality
Abiy Berehe, Texas Commission on Environmental Quality
Sam Marie Hermitte, Interim Deputy Executive Administrator, Water Science and Conservation
Larry French, Groundwater Division
Temple McKinnon, Water Use, Projections, & Planning
Sarah Backhouse, Water Use, Projections, & Planning
Sabrina Anderson, Water Use, Projections, & Planning

January 19, 2018

Mr. Wayne Wilson
Brazos G Regional Water Planning Group Chair
c/o Wilson Cattle Company
7026 East OSR
Bryan, TX 77808

Dear Mr. Wilson:

Texas Water Code, Section 36.1084, Subsection (b) states that the Texas Water Development Board's (TWDB) Executive Administrator shall provide each groundwater conservation district and regional water planning group located wholly or partly in the groundwater management area with the modeled available groundwater in the management area based upon the desired future conditions adopted by the districts. This letter and the attached report (GAM Run 17-029 MAG) are in response to this directive.

District representatives in Groundwater Management Area 8 adopted desired future conditions for the Trinity, Woodbine, Edwards (Balcones Fault Zone), Marble Falls, Ellenburger-San Saba, and Hickory aquifers on January 31, 2017. The TWDB received the desired future condition explanatory report and related material from the Groundwater Management Area 8 designated representative, Mr. Drew Satterwhite, on March 1, 2017.

Texas Water Code, Section 36.001, Subsection (25) defines modeled available groundwater as "the amount of water that the executive administrator determines may be produced on an average annual basis to achieve a desired future condition established under Section 36.108." We report modeled available groundwater estimates by aquifer, groundwater conservation district, county, regional water planning area, and river basin for use by groundwater conservation districts and for use in the regional water planning process.

I encourage open communication and coordination between groundwater conservation districts, regional water planning groups, and the TWDB to ensure that the modeled available groundwater reported in regional water plans and groundwater management plans are not in conflict. The estimates of modeled available groundwater are the pumping volumes that would have to occur to achieve the desired future conditions using the best available scientific tools. However, these estimates are based on assumptions of the magnitude and distribution of projected pumping in the aquifer. It is, therefore, important for groundwater conservation districts to monitor whether their management of pumping

Our Mission

To provide leadership, information, education, and support for planning, financial assistance, and outreach for the conservation and responsible development of water for Texas

Board Members

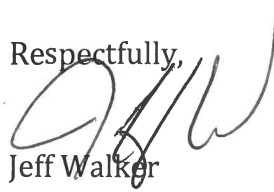
Kathleen Jackson, Board Member | Peter Lake, Board Member

Jeff Walker, Executive Administrator

is achieving their desired future conditions. I encourage districts to continue to work with us to better define modeled available groundwater as additional information may help better assess responses of the aquifer to pumping and the distribution of pumping now and in the future.

Please contact Mr. Larry French of our Groundwater staff at 512-463-5067 or larry.french@twdb.texas.gov if you have any questions or need any further information.

Respectfully,



Jeff Walker
Executive Administrator

Attachment: GAM Run 17-029 MAG

c w/att.: Curtis Campbell, Red River Authority of Texas
J. Kevin Ward, Trinity River Authority
Trey Buzbee, Brazos River Authority
David Wheelock, Lower Colorado River Authority
Kerry Maroney, Biggs & Mathews
Amy Kaarlela, Freese & Nichols, Inc.
David Dunn, HDR, Inc.
Jaime Burke, AECOM, Inc.
L'Oreal Stepney, Deputy Director, Office of Water, Texas Commission on Environmental Quality
Kim Wilson, Texas Commission on Environmental Quality
Kelly Mills, Texas Commission on Environmental Quality
Abiy Berehe, Texas Commission on Environmental Quality
Sam Marie Hermitte, Interim Deputy Executive Administrator, Water Science and Conservation
Larry French, Groundwater Division
Temple McKinnon, Water Use, Projections, & Planning
Sarah Backhouse, Water Use, Projections, & Planning
Sabrina Anderson, Water Use, Projections, & Planning

January 19, 2018

Mr. Dirk Aaron
General Manager
Clearwater Underground Water Conservation District
P.O. Box 1989
Belton, TX 76513

Dear Mr. Aaron:

Texas Water Code, Section 36.1084, Subsection (b) states that the Texas Water Development Board's (TWDB) Executive Administrator shall provide each groundwater conservation district and regional water planning group located wholly or partly in the groundwater management area with the modeled available groundwater in the management area based upon the desired future conditions adopted by the districts. This letter and the attached report (GAM Run 17-029 MAG) are in response to this directive.

District representatives in Groundwater Management Area 8 adopted desired future conditions for the Trinity, Woodbine, Edwards (Balcones Fault Zone), Marble Falls, Ellenburger-San Saba, and Hickory aquifers on January 31, 2017. The TWDB received the desired future condition explanatory report and related material from the Groundwater Management Area 8 designated representative, Mr. Drew Satterwhite, on March 1, 2017.

Texas Water Code, Section 36.001, Subsection (25) defines modeled available groundwater as "the amount of water that the executive administrator determines may be produced on an average annual basis to achieve a desired future condition established under Section 36.108." We report modeled available groundwater estimates by aquifer, groundwater conservation district, county, regional water planning area, and river basin for use by groundwater conservation districts and for use in the regional water planning process.

I encourage open communication and coordination between groundwater conservation districts, regional water planning groups, and the TWDB to ensure that the modeled available groundwater reported in regional water plans and groundwater management plans are not in conflict. The estimates of modeled available groundwater are the pumping volumes that would have to occur to achieve the desired future conditions using the best available scientific tools. However, these estimates are based on assumptions of the magnitude and distribution of projected pumping in the aquifer. It is, therefore, important for groundwater conservation districts to monitor whether their management of pumping

Our Mission

To provide leadership, information, education, and support for planning, financial assistance, and outreach for the conservation and responsible development of water for Texas

Board Members

Kathleen Jackson, Board Member | Peter Lake, Board Member

Jeff Walker, Executive Administrator

is achieving their desired future conditions. I encourage districts to continue to work with us to better define modeled available groundwater as additional information may help better assess responses of the aquifer to pumping and the distribution of pumping now and in the future.

Please contact Mr. Larry French of our Groundwater staff at 512-463-5067 or larry.french@twdb.texas.gov if you have any questions or need any further information.

Respectfully,



Jeff Walker
Executive Administrator

Attachment: GAM Run 17-029 MAG

c w/att.: Curtis Campbell, Red River Authority of Texas
J. Kevin Ward, Trinity River Authority
Trey Buzbee, Brazos River Authority
David Wheelock, Lower Colorado River Authority
Kerry Maroney, Biggs & Mathews
Amy Kaarlela, Freese & Nichols, Inc.
David Dunn, HDR, Inc.
Jaime Burke, AECOM, Inc.
L'Oreal Stepney, Deputy Director, Office of Water, Texas Commission on Environmental Quality
Kim Wilson, Texas Commission on Environmental Quality
Kelly Mills, Texas Commission on Environmental Quality
Abiy Berehe, Texas Commission on Environmental Quality
Sam Marie Hermitte, Interim Deputy Executive Administrator, Water Science and Conservation
Larry French, Groundwater Division
Temple McKinnon, Water Use, Projections, & Planning
Sarah Backhouse, Water Use, Projections, & Planning
Sabrina Anderson, Water Use, Projections, & Planning

January 19, 2018

Mr. Joe Cooper
General Manager
Middle Trinity Groundwater Conservation District
930 N. Wolfe Nursery Rd.
Stephenville, TX 76401

Dear Mr. Cooper:

Texas Water Code, Section 36.1084, Subsection (b) states that the Texas Water Development Board's (TWDB) Executive Administrator shall provide each groundwater conservation district and regional water planning group located wholly or partly in the groundwater management area with the modeled available groundwater in the management area based upon the desired future conditions adopted by the districts. This letter and the attached report (GAM Run 17-029 MAG) are in response to this directive.

District representatives in Groundwater Management Area 8 adopted desired future conditions for the Trinity, Woodbine, Edwards (Balcones Fault Zone), Marble Falls, Ellenburger-San Saba, and Hickory aquifers on January 31, 2017. The TWDB received the desired future condition explanatory report and related material from the Groundwater Management Area 8 designated representative, Mr. Drew Satterwhite, on March 1, 2017.

Texas Water Code, Section 36.001, Subsection (25) defines modeled available groundwater as "the amount of water that the executive administrator determines may be produced on an average annual basis to achieve a desired future condition established under Section 36.108." We report modeled available groundwater estimates by aquifer, groundwater conservation district, county, regional water planning area, and river basin for use by groundwater conservation districts and for use in the regional water planning process.

I encourage open communication and coordination between groundwater conservation districts, regional water planning groups, and the TWDB to ensure that the modeled available groundwater reported in regional water plans and groundwater management plans are not in conflict. The estimates of modeled available groundwater are the pumping volumes that would have to occur to achieve the desired future conditions using the best available scientific tools. However, these estimates are based on assumptions of the magnitude and distribution of projected pumping in the aquifer. It is, therefore, important for groundwater conservation districts to monitor whether their management of pumping

Our Mission

To provide leadership, information, education, and support for planning, financial assistance, and outreach for the conservation and responsible development of water for Texas

Board Members


Kathleen Jackson, Board Member | Peter Lake, Board Member

Jeff Walker, Executive Administrator

is achieving their desired future conditions. I encourage districts to continue to work with us to better define modeled available groundwater as additional information may help better assess responses of the aquifer to pumping and the distribution of pumping now and in the future.

Please contact Mr. Larry French of our Groundwater staff at 512-463-5067 or larry.french@twdb.texas.gov if you have any questions or need any further information.

Respectfully,



Jeff Walker
Executive Administrator

Attachment: GAM Run 17-029 MAG

c w/att.: Curtis Campbell, Red River Authority of Texas
J. Kevin Ward, Trinity River Authority
Trey Buzbee, Brazos River Authority
David Wheelock, Lower Colorado River Authority
Kerry Maroney, Biggs & Mathews
Amy Kaarlela, Freese & Nichols, Inc.
David Dunn, HDR, Inc.
Jaime Burke, AECOM, Inc.
L'Oreal Stepney, Deputy Director, Office of Water, Texas Commission on Environmental Quality
Kim Wilson, Texas Commission on Environmental Quality
Kelly Mills, Texas Commission on Environmental Quality
Abiy Berehe, Texas Commission on Environmental Quality
Sam Marie Hermitte, Interim Deputy Executive Administrator, Water Science and Conservation
Larry French, Groundwater Division
Temple McKinnon, Water Use, Projections, & Planning
Sarah Backhouse, Water Use, Projections, & Planning
Sabrina Anderson, Water Use, Projections, & Planning

January 19, 2018

Mr. Drew Satterwhite, P.E.
General Manager
North Texas Groundwater Conservation District
P.O. Box 508
Gainesville, TX 76241

Dear Mr. Satterwhite:



Texas Water Code, Section 36.1084, Subsection (b) states that the Texas Water Development Board's (TWDB) Executive Administrator shall provide each groundwater conservation district and regional water planning group located wholly or partly in the groundwater management area with the modeled available groundwater in the management area based upon the desired future conditions adopted by the districts. This letter and the attached report (GAM Run 17-029 MAG) are in response to this directive.

District representatives in Groundwater Management Area 8 adopted desired future conditions for the Trinity, Woodbine, Edwards (Balcones Fault Zone), Marble Falls, Ellenburger-San Saba, and Hickory aquifers on January 31, 2017. The TWDB received the desired future condition explanatory report and related material from you on March 1, 2017.

Texas Water Code, Section 36.001, Subsection (25) defines modeled available groundwater as "the amount of water that the executive administrator determines may be produced on an average annual basis to achieve a desired future condition established under Section 36.108." We report modeled available groundwater estimates by aquifer, groundwater conservation district, county, regional water planning area, and river basin for use by groundwater conservation districts and for use in the regional water planning process.

I encourage open communication and coordination between groundwater conservation districts, regional water planning groups, and the TWDB to ensure that the modeled available groundwater reported in regional water plans and groundwater management plans are not in conflict. The estimates of modeled available groundwater are the pumping volumes that would have to occur to achieve the desired future conditions using the best available scientific tools. However, these estimates are based on assumptions of the magnitude and distribution of projected pumping in the aquifer. It is, therefore, important for groundwater conservation districts to monitor whether their management of pumping

Our Mission

To provide leadership, information, education, and support for planning, financial assistance, and outreach for the conservation and responsible development of water for Texas


Board Members

Kathleen Jackson, Board Member | Peter Lake, Board Member
Jeff Walker, Executive Administrator

is achieving their desired future conditions. I encourage districts to continue to work with us to better define modeled available groundwater as additional information may help better assess responses of the aquifer to pumping and the distribution of pumping now and in the future.

Please contact Mr. Larry French of our Groundwater staff at 512-463-5067 or larry.french@twdb.texas.gov if you have any questions or need any further information.

Respectfully,



Jeff Walker
Executive Administrator

Attachment: GAM Run 17-029 MAG

c w/att.: Curtis Campbell, Red River Authority of Texas
J. Kevin Ward, Trinity River Authority
Trey Buzbee, Brazos River Authority
David Wheelock, Lower Colorado River Authority
Kerry Maroney, Biggs & Mathews
Amy Kaarlela, Freese & Nichols, Inc.
David Dunn, HDR, Inc.
Jaime Burke, AECOM, Inc.
L'Oreal Stepney, Deputy Director, Office of Water, Texas Commission on Environmental Quality
Kim Wilson, Texas Commission on Environmental Quality
Kelly Mills, Texas Commission on Environmental Quality
Abiy Berehe, Texas Commission on Environmental Quality
Sam Marie Hermitte, Interim Deputy Executive Administrator, Water Science and Conservation
Larry French, Groundwater Division
Temple McKinnon, Water Use, Projections, & Planning
Sarah Backhouse, Water Use, Projections, & Planning
Sabrina Anderson, Water Use, Projections, & Planning

January 19, 2018

Mr. Drew Satterwhite, P.E.
General Manager
Red River Groundwater Conservation District
P.O. Box 1214
Sherman, TX 75091

Dear Mr. ~~Satterwhite~~ *Drew*:

Texas Water Code, Section 36.1084, Subsection (b) states that the Texas Water Development Board's (TWDB) Executive Administrator shall provide each groundwater conservation district and regional water planning group located wholly or partly in the groundwater management area with the modeled available groundwater in the management area based upon the desired future conditions adopted by the districts. This letter and the attached report (GAM Run 17-029 MAG) are in response to this directive.

District representatives in Groundwater Management Area 8 adopted desired future conditions for the Trinity, Woodbine, Edwards (Balcones Fault Zone), Marble Falls, Ellenburger-San Saba, and Hickory aquifers on January 31, 2017. The TWDB received the desired future condition explanatory report and related material from you on March 1, 2017.

Texas Water Code, Section 36.001, Subsection (25) defines modeled available groundwater as "the amount of water that the executive administrator determines may be produced on an average annual basis to achieve a desired future condition established under Section 36.108." We report modeled available groundwater estimates by aquifer, groundwater conservation district, county, regional water planning area, and river basin for use by groundwater conservation districts and for use in the regional water planning process.

I encourage open communication and coordination between groundwater conservation districts, regional water planning groups, and the TWDB to ensure that the modeled available groundwater reported in regional water plans and groundwater management plans are not in conflict. The estimates of modeled available groundwater are the pumping volumes that would have to occur to achieve the desired future conditions using the best available scientific tools. However, these estimates are based on assumptions of the magnitude and distribution of projected pumping in the aquifer. It is, therefore, important for groundwater conservation districts to monitor whether their management of pumping

Our Mission

To provide leadership, information, education, and support for planning, financial assistance, and outreach for the conservation and responsible development of water for Texas

Board Members

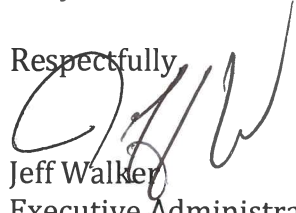
Kathleen Jackson, Board Member | Peter Lake, Board Member

Jeff Walker, Executive Administrator

is achieving their desired future conditions. I encourage districts to continue to work with us to better define modeled available groundwater as additional information may help better assess responses of the aquifer to pumping and the distribution of pumping now and in the future.

Please contact Mr. Larry French of our Groundwater staff at 512-463-5067 or larry.french@twdb.texas.gov if you have any questions or need any further information.

Respectfully,



Jeff Walker
Executive Administrator

Attachment: GAM Run 17-029 MAG

c w/att.: Curtis Campbell, Red River Authority of Texas
J. Kevin Ward, Trinity River Authority
Trey Buzbee, Brazos River Authority
David Wheelock, Lower Colorado River Authority
Kerry Maroney, Biggs & Mathews
Amy Kaarlela, Freese & Nichols, Inc.
David Dunn, HDR, Inc.
Jaime Burke, AECOM, Inc.
L'Oreal Stepney, Deputy Director, Office of Water, Texas Commission on Environmental Quality
Kim Wilson, Texas Commission on Environmental Quality
Kelly Mills, Texas Commission on Environmental Quality
Abiy Berehe, Texas Commission on Environmental Quality
Sam Marie Hermitte, Interim Deputy Executive Administrator, Water Science and Conservation
Larry French, Groundwater Division
Temple McKinnon, Water Use, Projections, & Planning
Sarah Backhouse, Water Use, Projections, & Planning
Sabrina Anderson, Water Use, Projections, & Planning

January 19, 2018

Dr. Bob Patterson
General Manager
Northern Trinity Groundwater Conservation District
1100 Circle Dr., Ste. 300
Fort Worth, TX 76119

Dear Dr. Patterson:

Texas Water Code, Section 36.1084, Subsection (b) states that the Texas Water Development Board's (TWDB) Executive Administrator shall provide each groundwater conservation district and regional water planning group located wholly or partly in the groundwater management area with the modeled available groundwater in the management area based upon the desired future conditions adopted by the districts. This letter and the attached report (GAM Run 17-029 MAG) are in response to this directive.

District representatives in Groundwater Management Area 8 adopted desired future conditions for the Trinity, Woodbine, Edwards (Balcones Fault Zone), Marble Falls, Ellenburger-San Saba, and Hickory aquifers on January 31, 2017. The TWDB received the desired future condition explanatory report and related material from the Groundwater Management Area 8 designated representative, Mr. Drew Satterwhite, on March 1, 2017.

Texas Water Code, Section 36.001, Subsection (25) defines modeled available groundwater as "the amount of water that the executive administrator determines may be produced on an average annual basis to achieve a desired future condition established under Section 36.108." We report modeled available groundwater estimates by aquifer, groundwater conservation district, county, regional water planning area, and river basin for use by groundwater conservation districts and for use in the regional water planning process.

I encourage open communication and coordination between groundwater conservation districts, regional water planning groups, and the TWDB to ensure that the modeled available groundwater reported in regional water plans and groundwater management plans are not in conflict. The estimates of modeled available groundwater are the pumping volumes that would have to occur to achieve the desired future conditions using the best available scientific tools. However, these estimates are based on assumptions of the magnitude and distribution of projected pumping in the aquifer. It is, therefore, important for groundwater conservation districts to monitor whether their management of pumping

Our Mission

To provide leadership, information, education, and support for planning, financial assistance, and outreach for the conservation and responsible development of water for Texas

Board Members


Kathleen Jackson, Board Member | Peter Lake, Board Member

Jeff Walker, Executive Administrator

is achieving their desired future conditions. I encourage districts to continue to work with us to better define modeled available groundwater as additional information may help better assess responses of the aquifer to pumping and the distribution of pumping now and in the future.

Please contact Mr. Larry French of our Groundwater staff at 512-463-5067 or larry.french@twdb.texas.gov if you have any questions or need any further information.

Respectfully,



Jeff Walker
Executive Administrator

Attachment: GAM Run 17-029 MAG

c w/att.: Curtis Campbell, Red River Authority of Texas
J. Kevin Ward, Trinity River Authority
Trey Buzbee, Brazos River Authority
David Wheelock, Lower Colorado River Authority
Kerry Maroney, Biggs & Mathews
Amy Kaarlela, Freese & Nichols, Inc.
David Dunn, HDR, Inc.
Jaime Burke, AECOM, Inc.
L'Oreal Stepney, Deputy Director, Office of Water, Texas Commission on Environmental Quality
Kim Wilson, Texas Commission on Environmental Quality
Kelly Mills, Texas Commission on Environmental Quality
Abiy Berehe, Texas Commission on Environmental Quality
Sam Marie Hermitte, Interim Deputy Executive Administrator, Water Science and Conservation
Larry French, Groundwater Division
Temple McKinnon, Water Use, Projections, & Planning
Sarah Backhouse, Water Use, Projections, & Planning
Sabrina Anderson, Water Use, Projections, & Planning

January 19, 2018

Mr. Gary Westbrook
General Manager
Post Oak Savannah Groundwater Conservation District
P.O. Box 92
Milano, TX 76556

Dear Mr. Westbrook:

Texas Water Code, Section 36.1084, Subsection (b) states that the Texas Water Development Board's (TWDB) Executive Administrator shall provide each groundwater conservation district and regional water planning group located wholly or partly in the groundwater management area with the modeled available groundwater in the management area based upon the desired future conditions adopted by the districts. This letter and the attached report (GAM Run 17-029 MAG) are in response to this directive.

District representatives in Groundwater Management Area 8 adopted desired future conditions for the Trinity, Woodbine, Edwards (Balcones Fault Zone), Marble Falls, Ellenburger-San Saba, and Hickory aquifers on January 31, 2017. The TWDB received the desired future condition explanatory report and related material from the Groundwater Management Area 8 designated representative, Mr. Drew Satterwhite, on March 1, 2017.

Texas Water Code, Section 36.001, Subsection (25) defines modeled available groundwater as "the amount of water that the executive administrator determines may be produced on an average annual basis to achieve a desired future condition established under Section 36.108." We report modeled available groundwater estimates by aquifer, groundwater conservation district, county, regional water planning area, and river basin for use by groundwater conservation districts and for use in the regional water planning process.

I encourage open communication and coordination between groundwater conservation districts, regional water planning groups, and the TWDB to ensure that the modeled available groundwater reported in regional water plans and groundwater management plans are not in conflict. The estimates of modeled available groundwater are the pumping volumes that would have to occur to achieve the desired future conditions using the best available scientific tools. However, these estimates are based on assumptions of the magnitude and distribution of projected pumping in the aquifer. It is, therefore, important for groundwater conservation districts to monitor whether their management of pumping

Our Mission

To provide leadership, information, education, and support for planning, financial assistance, and outreach for the conservation and responsible development of water for Texas

Board Members

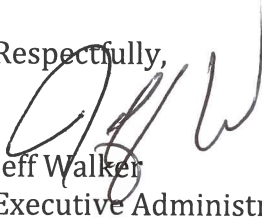
Kathleen Jackson, Board Member | Peter Lake, Board Member

Jeff Walker, Executive Administrator

is achieving their desired future conditions. I encourage districts to continue to work with us to better define modeled available groundwater as additional information may help better assess responses of the aquifer to pumping and the distribution of pumping now and in the future.

Please contact Mr. Larry French of our Groundwater staff at 512-463-5067 or larry.french@twdb.texas.gov if you have any questions or need any further information.

Respectfully,



Jeff Walker
Executive Administrator

Attachment: GAM Run 17-029 MAG

c w/att.: Curtis Campbell, Red River Authority of Texas
J. Kevin Ward, Trinity River Authority
Trey Buzbee, Brazos River Authority
David Wheelock, Lower Colorado River Authority
Kerry Maroney, Biggs & Mathews
Amy Kaarlela, Freese & Nichols, Inc.
David Dunn, HDR, Inc.
Jaime Burke, AECOM, Inc.
L'Oreal Stepney, Deputy Director, Office of Water, Texas Commission on Environmental Quality
Kim Wilson, Texas Commission on Environmental Quality
Kelly Mills, Texas Commission on Environmental Quality
Abiy Berehe, Texas Commission on Environmental Quality
Sam Marie Hermitte, Interim Deputy Executive Administrator, Water Science and Conservation
Larry French, Groundwater Division
Temple McKinnon, Water Use, Projections, & Planning
Sarah Backhouse, Water Use, Projections, & Planning
Sabrina Anderson, Water Use, Projections, & Planning

January 19, 2018

Mr. Jim Conkwright
General Manager
Prairielands Groundwater Conservation District
P.O. Box 3128
Cleburne, TX 76033

Dear Mr. Conkwright:

Texas Water Code, Section 36.1084, Subsection (b) states that the Texas Water Development Board's (TWDB) Executive Administrator shall provide each groundwater conservation district and regional water planning group located wholly or partly in the groundwater management area with the modeled available groundwater in the management area based upon the desired future conditions adopted by the districts. This letter and the attached report (GAM Run 17-029 MAG) are in response to this directive.

District representatives in Groundwater Management Area 8 adopted desired future conditions for the Trinity, Woodbine, Edwards (Balcones Fault Zone), Marble Falls, Ellenburger-San Saba, and Hickory aquifers on January 31, 2017. The TWDB received the desired future condition explanatory report and related material from the Groundwater Management Area 8 designated representative, Mr. Drew Satterwhite, on March 1, 2017.

Texas Water Code, Section 36.001, Subsection (25) defines modeled available groundwater as "the amount of water that the executive administrator determines may be produced on an average annual basis to achieve a desired future condition established under Section 36.108." We report modeled available groundwater estimates by aquifer, groundwater conservation district, county, regional water planning area, and river basin for use by groundwater conservation districts and for use in the regional water planning process.

I encourage open communication and coordination between groundwater conservation districts, regional water planning groups, and the TWDB to ensure that the modeled available groundwater reported in regional water plans and groundwater management plans are not in conflict. The estimates of modeled available groundwater are the pumping volumes that would have to occur to achieve the desired future conditions using the best available scientific tools. However, these estimates are based on assumptions of the magnitude and distribution of projected pumping in the aquifer. It is, therefore, important for groundwater conservation districts to monitor whether their management of pumping

Our Mission

To provide leadership, information, education, and support for planning, financial assistance, and outreach for the conservation and responsible development of water for Texas

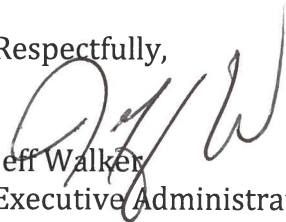
Board Members

Kathleen Jackson, Board Member | Peter Lake, Board Member
Jeff Walker, Executive Administrator

is achieving their desired future conditions. I encourage districts to continue to work with us to better define modeled available groundwater as additional information may help better assess responses of the aquifer to pumping and the distribution of pumping now and in the future.

Please contact Mr. Larry French of our Groundwater staff at 512-463-5067 or larry.french@twdb.texas.gov if you have any questions or need any further information.

Respectfully,



Jeff Walker
Executive Administrator

Attachment: GAM Run 17-029 MAG

c w/att.: Curtis Campbell, Red River Authority of Texas
J. Kevin Ward, Trinity River Authority
Trey Buzbee, Brazos River Authority
David Wheelock, Lower Colorado River Authority
Kerry Maroney, Biggs & Mathews
Amy Kaarlela, Freese & Nichols, Inc.
David Dunn, HDR, Inc.
Jaime Burke, AECOM, Inc.
L'Oreal Stepney, Deputy Director, Office of Water, Texas Commission on Environmental Quality
Kim Wilson, Texas Commission on Environmental Quality
Kelly Mills, Texas Commission on Environmental Quality
Abiy Berehe, Texas Commission on Environmental Quality
Sam Marie Hermitte, Interim Deputy Executive Administrator, Water Science and Conservation
Larry French, Groundwater Division
Temple McKinnon, Water Use, Projections, & Planning
Sarah Backhouse, Water Use, Projections, & Planning
Sabrina Anderson, Water Use, Projections, & Planning

January 19, 2018

Mr. Mitchell Sodek
General Manager
Central Texas Groundwater Conservation District
P.O. Box 870
Burnet, TX 78611

Dear Mr. Sodek:

Texas Water Code, Section 36.1084, Subsection (b) states that the Texas Water Development Board's (TWDB) Executive Administrator shall provide each groundwater conservation district and regional water planning group located wholly or partly in the groundwater management area with the modeled available groundwater in the management area based upon the desired future conditions adopted by the districts. This letter and the attached report (GAM Run 17-029 MAG) are in response to this directive.

District representatives in Groundwater Management Area 8 adopted desired future conditions for the Trinity, Woodbine, Edwards (Balcones Fault Zone), Marble Falls, Ellenburger-San Saba, and Hickory aquifers on January 31, 2017. The TWDB received the desired future condition explanatory report and related material from the Groundwater Management Area 8 designated representative, Mr. Drew Satterwhite, on March 1, 2017.

Texas Water Code, Section 36.001, Subsection (25) defines modeled available groundwater as "the amount of water that the executive administrator determines may be produced on an average annual basis to achieve a desired future condition established under Section 36.108." We report modeled available groundwater estimates by aquifer, groundwater conservation district, county, regional water planning area, and river basin for use by groundwater conservation districts and for use in the regional water planning process.

I encourage open communication and coordination between groundwater conservation districts, regional water planning groups, and the TWDB to ensure that the modeled available groundwater reported in regional water plans and groundwater management plans are not in conflict. The estimates of modeled available groundwater are the pumping volumes that would have to occur to achieve the desired future conditions using the best available scientific tools. However, these estimates are based on assumptions of the magnitude and distribution of projected pumping in the aquifer. It is, therefore, important for groundwater conservation districts to monitor whether their management of pumping

Our Mission

To provide leadership, information, education, and support for planning, financial assistance, and outreach for the conservation and responsible development of water for Texas


Board Members

Kathleen Jackson, Board Member | Peter Lake, Board Member
Jeff Walker, Executive Administrator

is achieving their desired future conditions. I encourage districts to continue to work with us to better define modeled available groundwater as additional information may help better assess responses of the aquifer to pumping and the distribution of pumping now and in the future.

Please contact Mr. Larry French of our Groundwater staff at 512-463-5067 or larry.french@twdb.texas.gov if you have any questions or need any further information.

Respectfully,



Jeff Walker
Executive Administrator

Attachment: GAM Run 17-029 MAG

c w/att.: Curtis Campbell, Red River Authority of Texas
J. Kevin Ward, Trinity River Authority
Trey Buzbee, Brazos River Authority
David Wheelock, Lower Colorado River Authority
Kerry Maroney, Biggs & Mathews
Amy Kaarlela, Freese & Nichols, Inc.
David Dunn, HDR, Inc.
Jaime Burke, AECOM, Inc.
L'Oreal Stepney, Deputy Director, Office of Water, Texas Commission on Environmental Quality
Kim Wilson, Texas Commission on Environmental Quality
Kelly Mills, Texas Commission on Environmental Quality
Abiy Berehe, Texas Commission on Environmental Quality
Sam Marie Hermitte, Interim Deputy Executive Administrator, Water Science and Conservation
Larry French, Groundwater Division
Temple McKinnon, Water Use, Projections, & Planning
Sarah Backhouse, Water Use, Projections, & Planning
Sabrina Anderson, Water Use, Projections, & Planning

April 2, 2018

Mr. Richard LeTourneau
Chairman
North East Texas Regional Water Planning Group
P.O. Box 12071
Longview, TX 75607

Dear Mr. LeTourneau:

Texas Water Code, Section 36.1084, Subsection (b) states that the Texas Water Development Board's (TWDB) Executive Administrator shall provide each groundwater conservation district and regional water planning group located wholly or partly in the groundwater management area with the modeled available groundwater in the management area based upon the desired future conditions adopted by the districts. This letter and the attached report (GAM Run 17-029 MAG) are in response to this directive.

District representatives in Groundwater Management Area 8 adopted desired future conditions for the Trinity, Woodbine, Edwards (Balcones Fault Zone), Marble Falls, Ellenburger-San Saba, and Hickory aquifers on January 31, 2017. The TWDB received the desired future condition explanatory report and related material from the Groundwater Management Area 8 designated representative, Mr. Drew Satterwhite, on March 1, 2017.

Texas Water Code, Section 36.001, Subsection (25) defines modeled available groundwater as "the amount of water that the executive administrator determines may be produced on an average annual basis to achieve a desired future condition established under Section 36.108." We report modeled available groundwater estimates by aquifer, groundwater conservation district, county, regional water planning area, and river basin for use by groundwater conservation districts and for use in the regional water planning process.

I encourage open communication and coordination between groundwater conservation districts, regional water planning groups, and the TWDB to ensure that the modeled available groundwater reported in regional water plans and groundwater management plans are not in conflict. The estimates of modeled available groundwater are the pumping volumes that would have to occur to achieve the desired future conditions using the best available scientific tools. However, these estimates are based on assumptions of the magnitude and distribution of projected pumping in the aquifer. It is, therefore, important for groundwater conservation districts to monitor whether their management of pumping

Our Mission

To provide leadership, information, education, and support for planning, financial assistance, and outreach for the conservation and responsible development of water for Texas

Board Members

Peter Lake, Chairman | Kathleen Jackson, Board Member | Brooke T. Paup, Board Member

Jeff Walker, Executive Administrator

Richard LeTourneau, Chairman


April 2, 2018

Page 2

is achieving their desired future conditions. I encourage districts to continue to work with us to better define modeled available groundwater as additional information may help better assess responses of the aquifer to pumping and the distribution of pumping now and in the future.

Please contact Mr. Larry French of our Groundwater staff at 512-463-5067 or larry.french@twdb.texas.gov if you have any questions or need any further information.

Respectfully,



Jeff Walker

Executive Administrator

Attachment: GAM Run 17-029 MAG

c w/att.: Walt Sears Jr., North East Texas Municipal Water District
Tony Smith, Carollo Engineers
John Dupnik, Deputy Executive Administrator, Water Science and Conservation
Sam Marie Hermitte, Assistant Deputy Executive Administrator, Water Science and Conservation
Larry French, Groundwater Division
Temple McKinnon, Water Use, Projections, & Planning
Sarah Backhouse, Water Use, Projections, & Planning